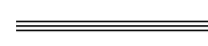
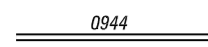
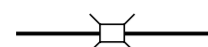
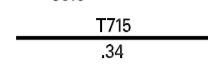









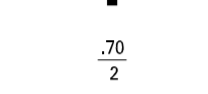
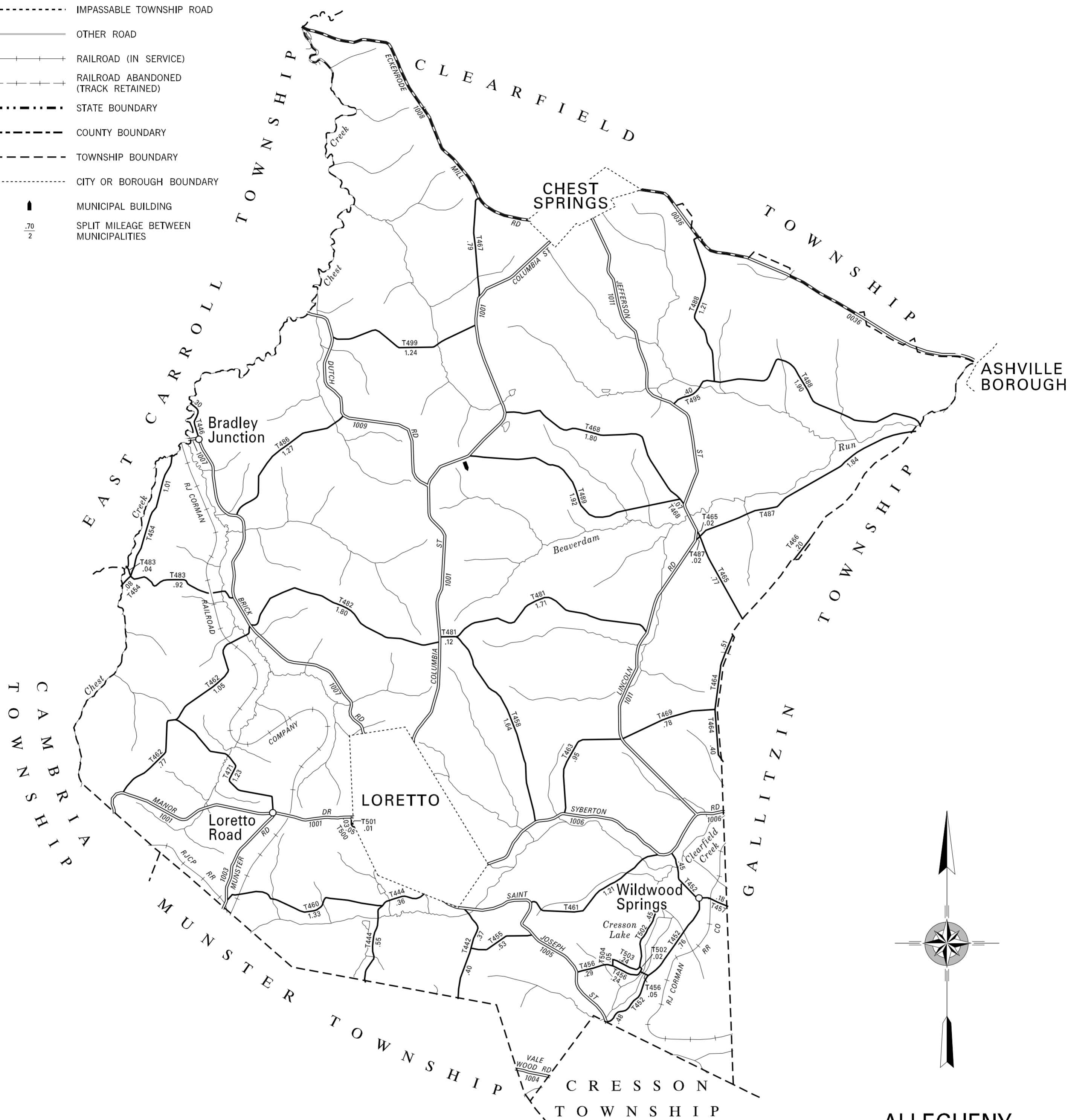


**LEGEND**

-  LIMITED ACCESS HIGHWAY
-  STATE ROUTE AND NUMBER
-  STATE MAINTAINED BRIDGE ON TOWNSHIP ROAD
-  TOWNSHIP ROAD, NUMBER AND SEGMENT LENGTH IN MILES
-  IMPASSABLE TOWNSHIP ROAD
-  OTHER ROAD
-  RAILROAD (IN SERVICE)
-  RAILROAD ABANDONED (TRACK RETAINED)
-  STATE BOUNDARY
-  COUNTY BOUNDARY
-  TOWNSHIP BOUNDARY
-  CITY OR BOROUGH BOUNDARY
-  MUNICIPAL BUILDING
-  SPLIT MILEAGE BETWEEN MUNICIPALITIES

TOTAL MILES	
Township Road System	34.84
State Highway System	26.32
<b>Total</b>	<b>61.16</b>



- 442 TITL RD
- 444 METZ RD
- 446 BRICK RD
- 452 ICE PLANT RD
- 454 CAMPBELL RD
- 455 GREEN LA
- 456 SHAPIRO RD
- 457 RAILROAD TRACK RD
- 458 NOLL RD
- 460 THOMAS RD
- 461 SEYMOUR RD
- 462 STOCK RD
- 463 TREXLER RD
- 464 BEM RD
- 465 LINK RD
- 466 SHORT RD
- 467 BARNETT RD
- 468 SHEEHEN RD
- 469 HANLON RD
- 471 BOVINE RD
- 481 SHARP RD
- 482 ECKENRODE RD
- 483 DRISKEL RD
- 486 BECK RD
- 487 BOTTOM RD
- 488 WATT RD
- 489 STORM RD
- 495 WILMORE RD
- 499 KRUG RD
- 500 KELLY DR
- 501 CONWAY AV
- 502 LAKEFRONT DR
- 503 PLAYHOUSE LA
- 504 WOODLAND DR

**ALLEGHENY  
SECOND CLASS TOWNSHIP MAP  
CAMBRIA COUNTY**

PREPARED BY THE  
**PENNSYLVANIA DEPARTMENT OF TRANSPORTATION**  
 BUREAU OF PLANNING AND RESEARCH  
 GEOGRAPHIC INFORMATION DIVISION  
 IN COOPERATION WITH THE  
**U.S. DEPARTMENT OF TRANSPORTATION**  
 FEDERAL HIGHWAY ADMINISTRATION  
 MUNICIPAL CODE 11 202

REVISED PER FORM 990 DATED 7-2-07

