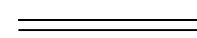
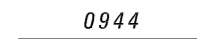
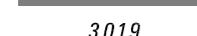
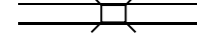
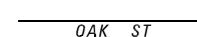
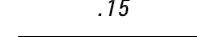

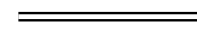







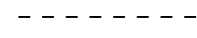



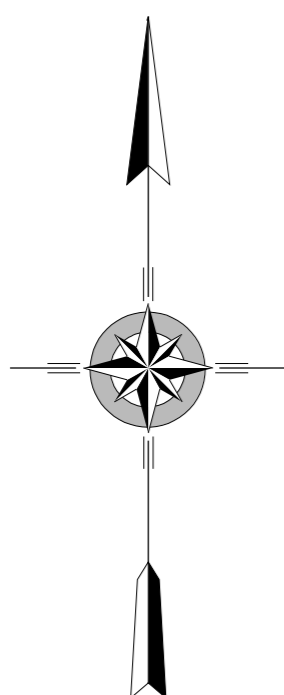
**LEGEND**

-  LIMITED ACCESS HIGHWAY
-  STATE ROUTE AND NUMBER
-  STATE MAINTAINED BRIDGE ON BOROUGH STREET
-  BOROUGH STREET NAME AND SEGMENT LENGTH IN MILES
-  TURNBACK BOROUGH STREET
-  BOROUGH ALLEY
-  OTHER ROAD
-  RAILROAD
-  STATE BOUNDARY
-  COUNTY BOUNDARY
-  TOWNSHIP BOUNDARY
-  CITY BOUNDARY
-  BOROUGH BOUNDARY
-  MUNICIPAL BUILDING
-  SPLIT MILEAGE BETWEEN MUNICIPALITIES
-  SCHOOL, COLLEGE OR UNIVERSITY
-  POINT OF INTEREST

- ARCH ST
- BELL ST
- BROAD ST
- CHESTNUT ST
- DEER ST
- EAST RAILROAD ST
- FAWN ST
- HICKORY LA
- HICKORY ST
- MAIN ST
- MARKET ST
- PINE ST
- ROMAN DR
- SPRUCE ST
- WALNUT ST
- WEST RAILROAD ST
- WEST WALNUT ST

POPULATION 279  
(2000 Census)

TOTAL MILES	
Borough Road System	2.29
State Highway System	0.97
<b>Total</b>	<b>3.26</b>



**ASHVILLE BOROUGH**

CAMBRIA COUNTY

PREPARED BY THE  
PENNSYLVANIA DEPARTMENT OF TRANSPORTATION

BUREAU OF PLANNING AND RESEARCH  
GEOGRAPHIC INFORMATION DIVISION

IN COOPERATION WITH THE  
U.S. DEPARTMENT OF TRANSPORTATION  
FEDERAL HIGHWAY ADMINISTRATION

AND  
MUNICIPAL SERVICES DISTRICT 9-0

MUNICIPAL CODE 11 401

REVISED PER FORM 990 DATED 1-3-07

SCALE

