
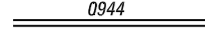
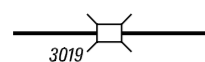
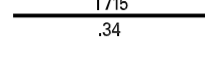










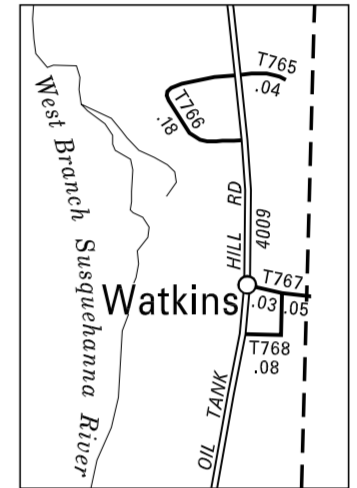
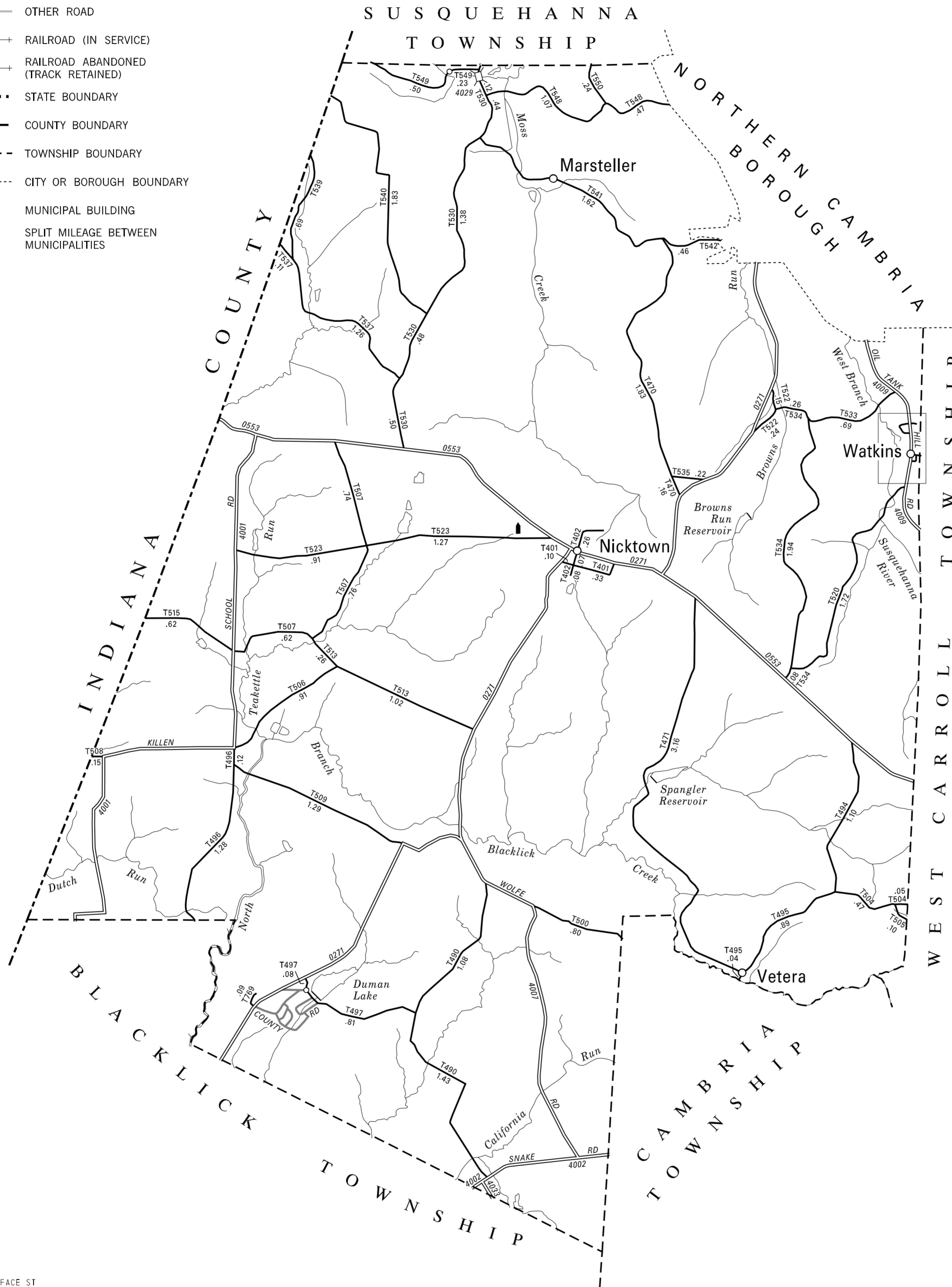


**LEGEND**

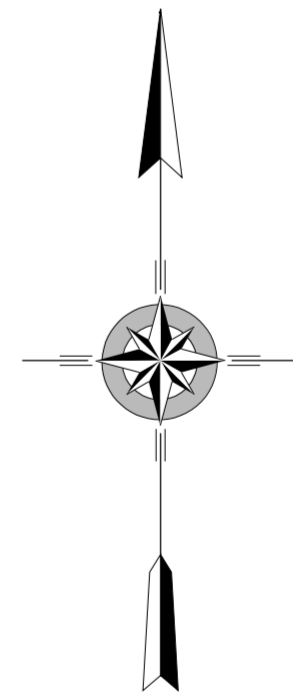
-  LIMITED ACCESS HIGHWAY
-  STATE ROUTE AND NUMBER
-  STATE MAINTAINED BRIDGE ON TOWNSHIP ROAD
-  TOWNSHIP ROAD, NUMBER AND SEGMENT LENGTH IN MILES
-  IMPASSABLE TOWNSHIP ROAD
-  OTHER ROAD
-  RAILROAD (IN SERVICE)
-  RAILROAD ABANDONED (TRACK RETAINED)
-  STATE BOUNDARY
-  COUNTY BOUNDARY
-  TOWNSHIP BOUNDARY
-  CITY OR BOROUGH BOUNDARY
-  MUNICIPAL BUILDING
-  SPLIT MILEAGE BETWEEN MUNICIPALITIES

TOTAL MILES	
Township Road System	40.06*
State Highway System	22.30
Total	62.36

\* Includes ACT 32 Turnback Mileage of 0.56



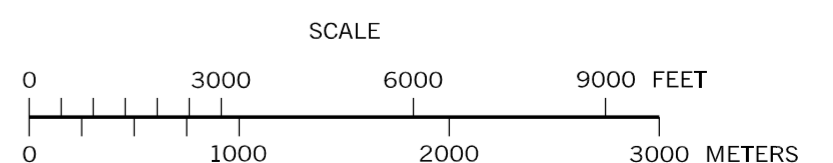
3:1



**BARR  
SECOND CLASS TOWNSHIP MAP  
CAMBRIA COUNTY**

PREPARED BY THE  
PENNSYLVANIA DEPARTMENT OF TRANSPORTATION  
BUREAU OF PLANNING AND RESEARCH  
GEOGRAPHIC INFORMATION DIVISION  
IN COOPERATION WITH THE  
U.S. DEPARTMENT OF TRANSPORTATION  
FEDERAL HIGHWAY ADMINISTRATION  
MUNICIPAL CODE 11 203

REVISED PER FORM 990 DATED 6-25-07



- 401 SAINT BONIFACE ST
- 402 SAINT HENRY ST
- 470 KLINE RD
- 471 SPRINGER RD
- 490 PRIESSER RD
- 494 LIEB RD
- 495 STEVENS RD
- 496 DUTCH RUN RD
- 497 COUNTY PARK RD
- 500 FARBAUGH RD
- 504 BRAWLEY RD
- 505 GWIZDAK RD
- 506 WATER PLANT RD
- 507 WATER FALLS RD
- 508 TWENTYFOUR SLOPE RD
- 509 AMADEI RD
- 513 LOG RD
- 515 KINTER STATION RD
- 520 THIRTEEN HILL RD
- 522 YASICK RD
- 523 LUTHER RD
- 530 MOSS CREEK RD
- 533 PATTERSON RD
- 534 BUCKWHEAT HILL RD
- 535 KIRSCH RD
- 537 TROUT RD
- 539 HANWELL RD
- 540 GOODRIDGE RD
- 541 FARRELL RD
- 542 MOUNTAIN DR
- 548 CABBAGE RD
- 549 KEITH HOLLOW RD
- 550 GRASS HILL RD
- 765 STEIN RD
- 766 WYSOCKI RD
- 767 UCHECKER RD
- 768 CARPENTER SHOP RD
- 769 OLD ROUTE 0271 RD