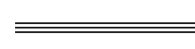
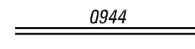
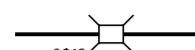











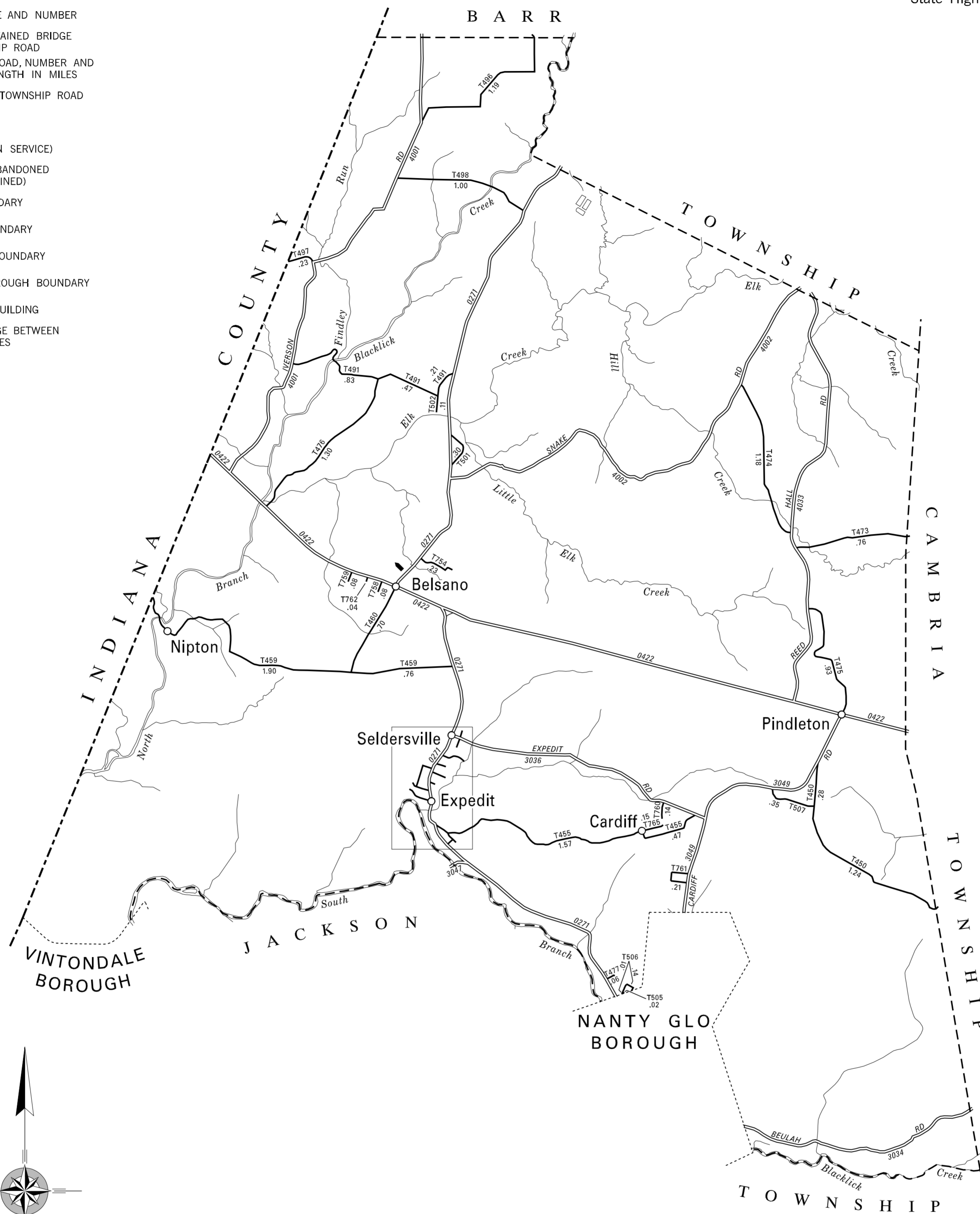


LEGEND

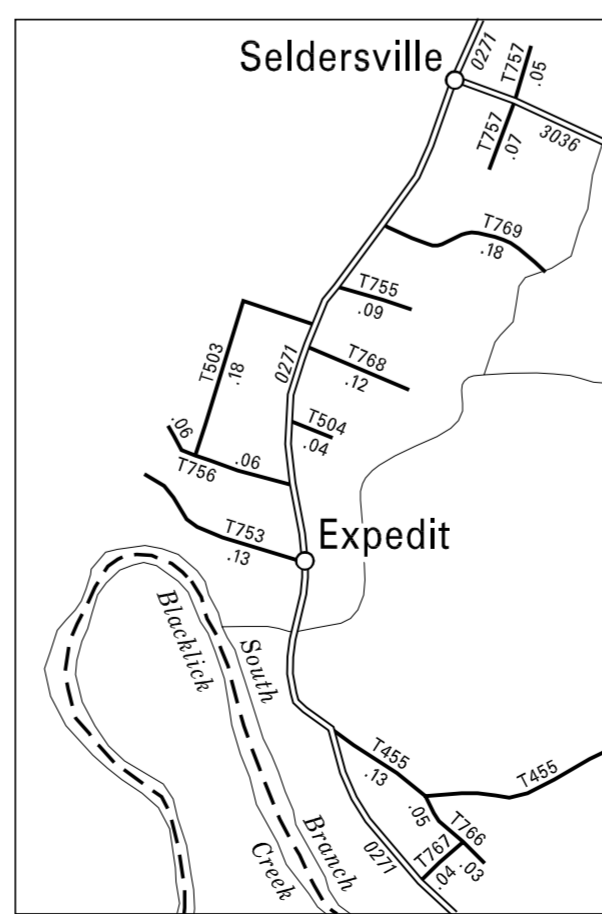
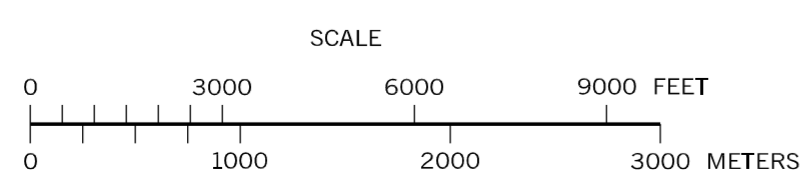
-  LIMITED ACCESS HIGHWAY
-  STATE ROUTE AND NUMBER
-  STATE MAINTAINED BRIDGE ON TOWNSHIP ROAD
-  TOWNSHIP ROAD, NUMBER AND SEGMENT LENGTH IN MILES
-  IMPASSABLE TOWNSHIP ROAD
-  OTHER ROAD
-  RAILROAD (IN SERVICE)
-  RAILROAD ABANDONED (TRACK RETAINED)
-  STATE BOUNDARY
-  COUNTY BOUNDARY
-  TOWNSHIP BOUNDARY
-  CITY OR BOROUGH BOUNDARY
-  MUNICIPAL BUILDING
-  SPLIT MILEAGE BETWEEN MUNICIPALITIES

TOTAL MILES	
Township Road System	18.17
State Highway System	28.79
Total	46.96



**BLACKLICK
SECOND CLASS TOWNSHIP MAP
CAMBRIA COUNTY**

PREPARED BY THE
PENNSYLVANIA DEPARTMENT OF TRANSPORTATION
BUREAU OF PLANNING AND RESEARCH
GEOGRAPHIC INFORMATION DIVISION
IN COOPERATION WITH THE
U.S. DEPARTMENT OF TRANSPORTATION
FEDERAL HIGHWAY ADMINISTRATION
MUNICIPAL CODE 11 204
REVISED PER FORM 990 DATED 7-27-07



- 450 ALLIE BUCK RD
- 455 CHURCH ST
- 459 RED MILL RD
- 460 SOUTH ST
- 473 SCOUT DAM RD
- 474 BETHEL RD
- 475 SOUTH BETHEL RD
- 476 VIC MILLER RD
- 477 PINE ST
- 491 ADAMS CROSSINGS RD
- 496 ELZI MARSH RD
- 497 STRONG RD
- 498 IRON BRIDGE RD
- 501 FINLEY RD
- 502 PARISH RD
- 503 KELLY ST
- 504 THIRD ST
- 505 TOMAHAWK ST
- 506 MOHAWK CIR
- 507 MAHON LA
- 753 FIRST ST
- 754 HEMLOCK DR
- 755 FIFTH ST
- 756 SECOND ST
- 757 PARK AV
- 758 BURR ST
- 759 FRANKLIN ST
- 760 NORTH ST
- 761 MEAVER CIR
- 762 PENN ST
- 765 SENECA ST
- 766 ROMAN ST
- 767 PEACH LA
- 768 FOURTH ST
- 769 SIXTH ST